



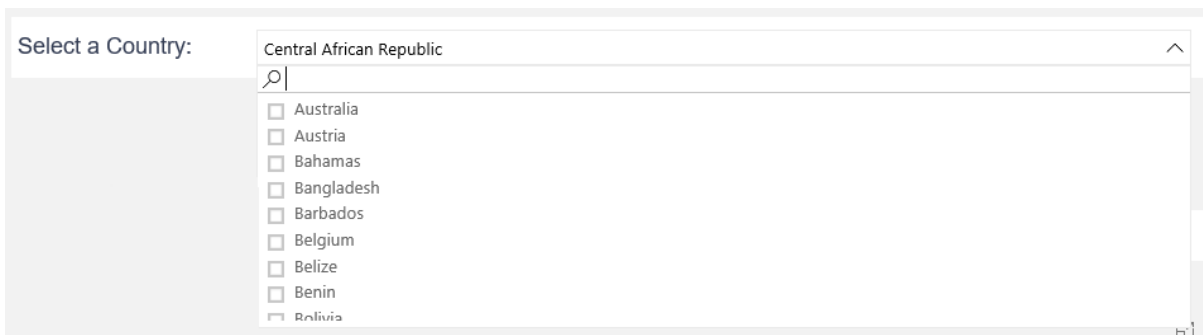
How to use WWF-Analytics

Selecting a Country

Left click on the drop-down box to select a country.



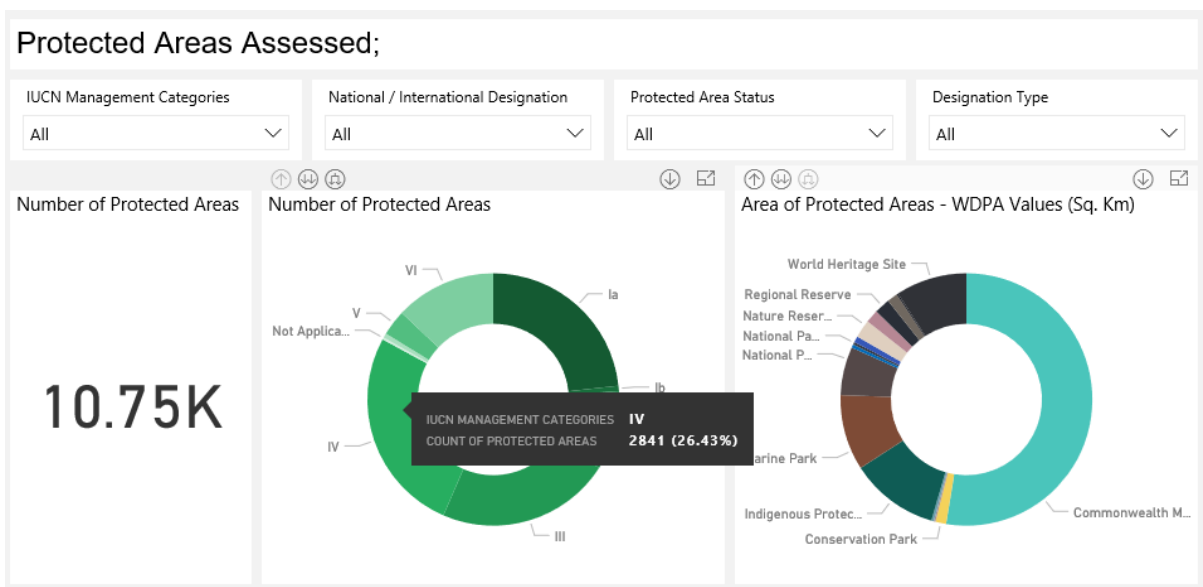
Scroll and left click to select a country or search for a country by typing into the search bar below the drop-down box.



Note: Only those countries for which mining and/or oil and gas concession data was available will be displayed.

Defining the Data

If you're unsure of what data is being displayed, hover the mouse over the variable of interest. A pop-up box will appear defining the asset and its exact values.



Using Filters

You can filter the data displayed, either by using the drop-down boxes supplied or by clicking on the graphics themselves. *Note: Not all graphics provide filtering functions.*

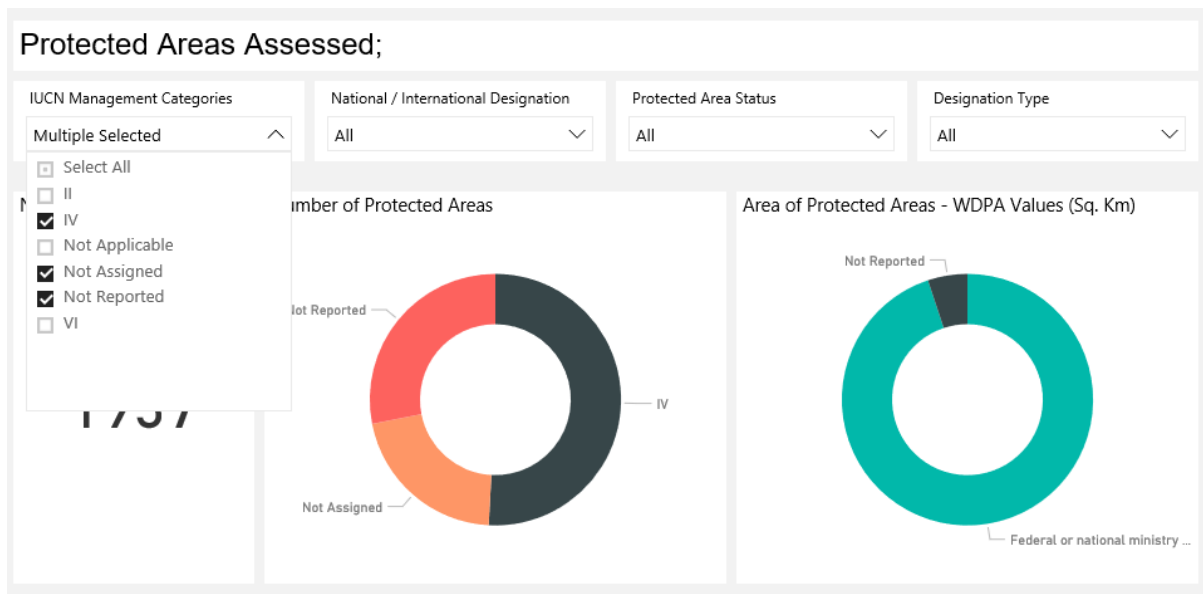
Drop-down boxes:

Left click on the drop-down box to select a filter.

Protected Areas Assessed;

IUCN Management Categories IV	National / International Designation All	Protected Area Status All	Designation Type All
----------------------------------	---	------------------------------	-------------------------

Select values of interest by left clicking the drop-down boxes and selecting one or multiple values.



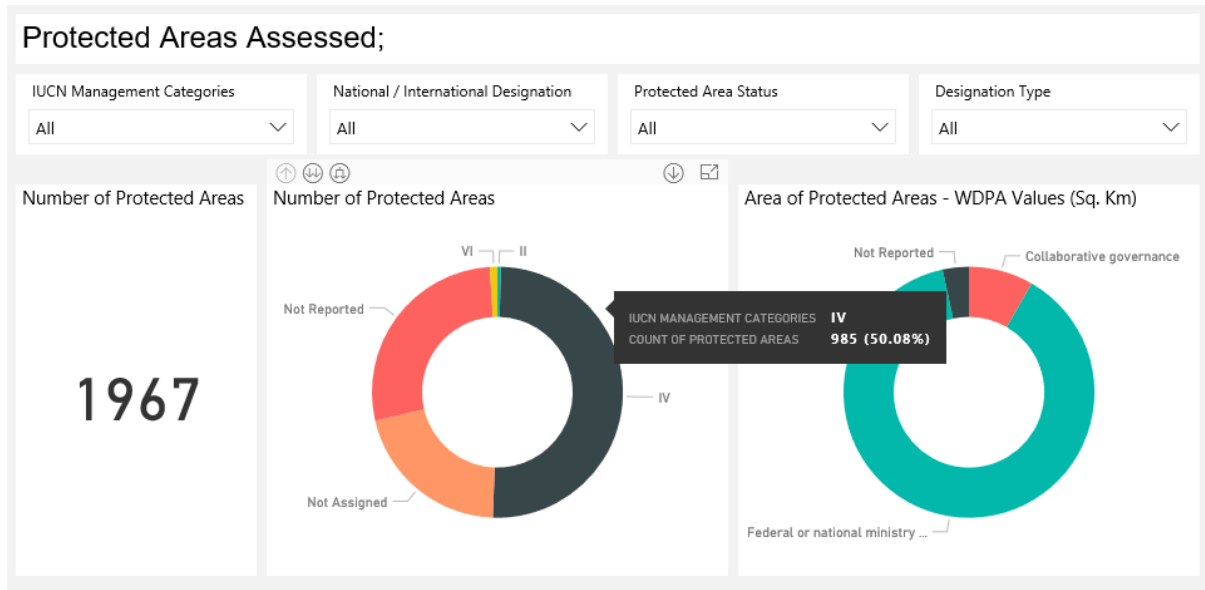
To clear the selection, left click on the eraser icon on the top right of the filter (highlighted with a blue rectangle below).

Protected Areas Assessed;

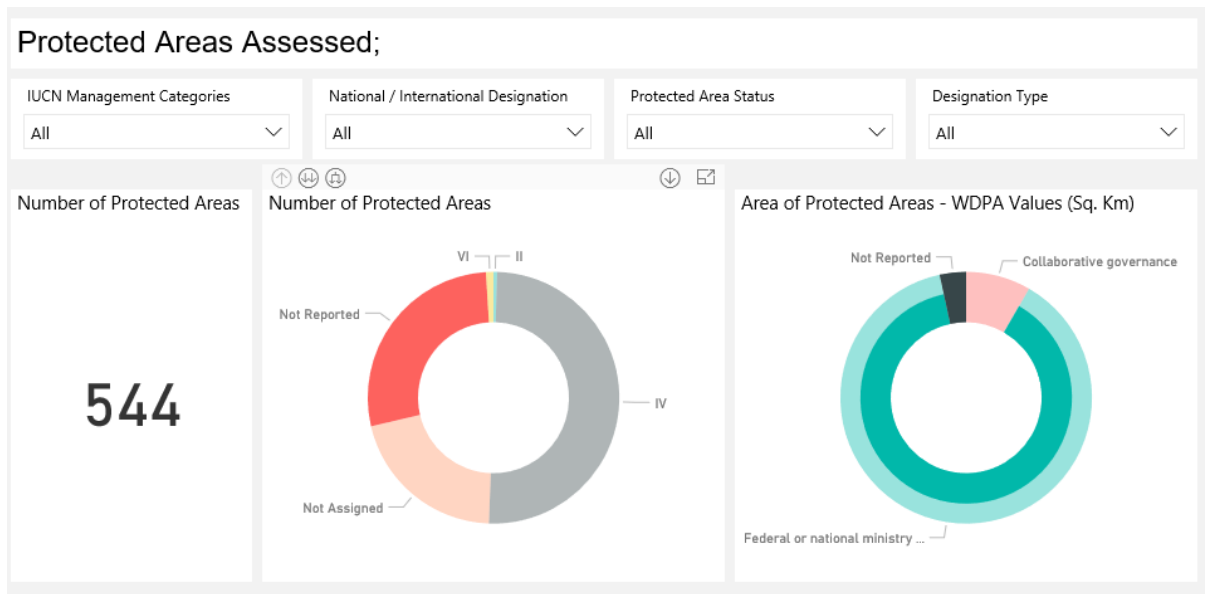
IUCN Management Categories Multiple Selected	National / International Designation All	Protected Area Status All	Designation Type All
---	---	------------------------------	-------------------------

Filter using the graphics:

Left click on a section of the graphic of interest. Hold down CTRL while clicking if you wish to select multiple variables. *Note: Hover the mouse over the graphic to define the variable displayed.*



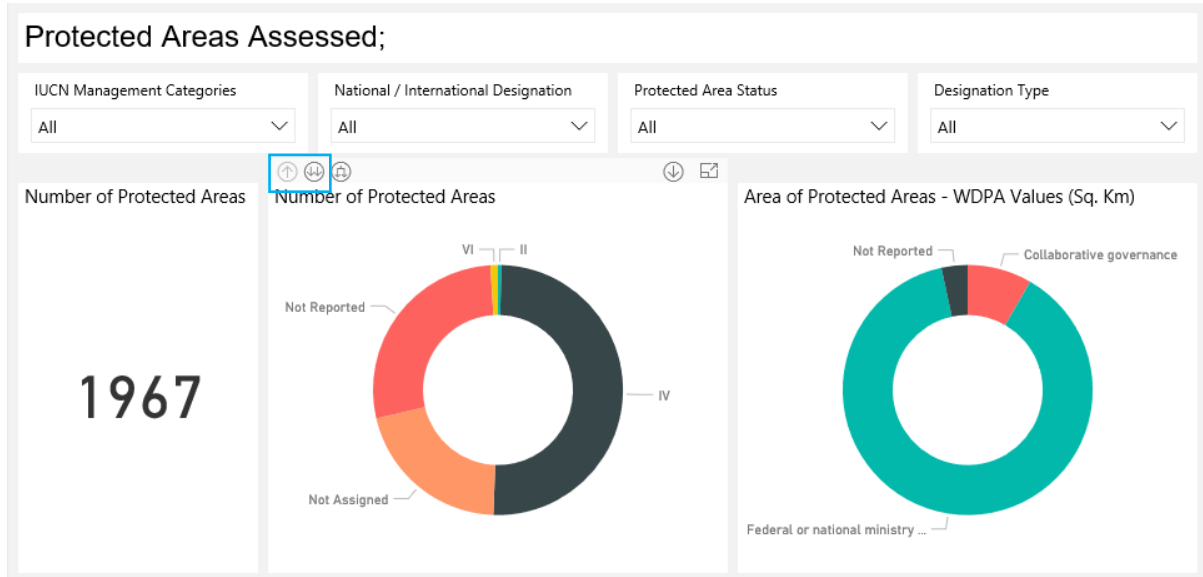
The results will then be filtered. Left click anywhere on the graphic to clear the filter.



Drilling down into the data

Multiple variables are provided for most graphics. For example the number and area of protected areas can be considered by IUCN Management Categories, Protected Area Designation Type, Governance Type and Management Authority.

To select a different variable, left click on the graphic, and left click on the drill up or drill down icons (highlighted with a blue rectangle below).



If you would like to learn more or have any specific questions about the assessment please contact us at wwf-sight@wwf.panda.org